













# Use Categories

This is a comprehensive list of all the different uses included in the Salt Lake City Street Typologies. The [typologies online map](#) demonstrates where individual typologies are assigned to each Salt Lake City street.

	Sidewalk		Designated Travel Lane / Potential Parking		Parking and/or Transit Stop Island
	Green / Stationary Zone		Designated Parking / Potential Travel Lane		
	Vehicular Lane		Designated Travel Lane / Potential Transit Lane		
	Bike Lane		Designated Stationary Zone / Potential Transit Lane		
	Shared Lane		Flex Zone *		