

Project Timeline

We are here!

Engagement Window #1

Project Launch

September-October

Organize the public engagement process with project leadership, define objectives, build awareness about the project, and connect with and inform key stakeholders.

Window #2

Alternatives Development

November-February

Collaborate with the public and build upon the previous community visioning efforts to identify potential programs, fill gaps and develop alternatives to advance to the final plan.

Window #3

Alternative Evaluation

March-April

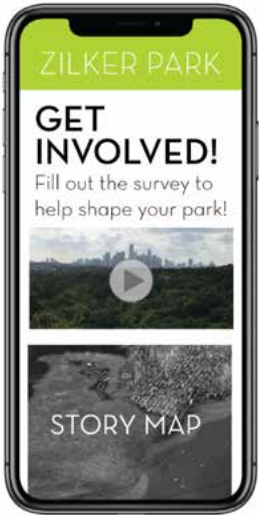
Involve stakeholders to understand and evaluate their preferences regarding the site plan alternatives. Input will be used to refine the final plan.

Window #4

Concept Plan Sharing

April-June

Inform the public of the vision plan including specifics for phasing and programs. Share how their input informed the preferred alternative.



The Great Outdoors

Nature in your backyard

Building on the natural assets of the Jordan River, this option **celebrates nature** through restoration, education and play while bringing the adventure of the great outdoors to the neighborhood's backyard.

Naturaleza en su vecindario

Sobre el río Jordán, esta opción **celebra la naturaleza** a través de la restauración, la educación y el juego, al tiempo que lleva la aventura del aire libre al vecindario.



- 1 Parking Lot
Estacionamiento
- 2 Community Gardens
Jardín Comunitario
- 3 Entry Gateway
Puerta de entrada
- 4 Nature Play
Parque de juegos de la naturaleza
- 5 Skating Ribbon
Espacio para patinar sobre ruedas y hielo
- 6 Walking / Biking Tower & Trails
Torre y senderos para caminatas y ciclismo
- 7 Shade Pergola
Pérgola de sombra
- 8 Picnic & Seating Lawn
Picnic y césped para sentarse
- 9 Kayak Rental and Boat Launch
Estación de alquiler de kayaks y lancha
- 10 "Meadow" Lawn and Natural Planting
Césped y Plantación Natural
- 11 Naturalistic Water Feature
Fuente de agua natural
- 12 Riverside Boardwalk
Paseo marítimo junto al río
- 13 Water Play Feature
Función de juegos acuáticos y plaza
- 14 Bridge
Puente

The Glendale Green

Community connections

The hub of the community, this option creates **gathering spaces to connect with neighbors** and generates **vibrant play, exploration and activity** for adults and kids alike.

Conexiones comunitarias

El centro de la comunidad, esta opción creará **espacios de reunión para conectarse con el vecindario** y genera **juegos, exploración y actividad** para adultos y niños.



- 1 Parking
Estacionamiento
- 2 Food Truck Court
Patio de camiones de comida
- 3 Entry / Main Pavilion
Entrada y pabellón principal
- 4 Playgrounds
Pacios de recreo
- 5 Adventure Playgrounds
Parques de aventuras
- 6 Fitness Features
Lugares para hacer
- 7 Skating Ribbon
Espacio para patinar sobre ruedas y hielo
- 8 Climbing Features
Lugares de escalada
- 9 Picnic Pavilion and Plaza
Pabellón de picnic y plaza
- 10 Overlook & Sledding Hill, Hiking & Biking Paths
Cerro con vista y rutas de senderos y ciclismo
- 11 Skate Area
Zona de Skate / patinaje
- 12 Flex Lawn & Small Performance Stage
Césped flexible con teatro chico
- 13 Outdoor Pool
Piscina al aire libre
- 14 Dock
Muelle
- 15 Riverside Beach
Playa junto al río
- 16 Dog Park
Parque para perros
- 17 Bridge
Puente

In-Person Open House

Where: Glendale Community Learning Center

Who we talked to:

Met with approximately **150 people**

Participation skewed older

Special interest group = pickleball advocates!

Asked about:

- Park Mission & values
- Park concepts
- Park features

CONCEPT PLAN WITH THE MOST VOTES:

- Glendale Green

MOST POPULAR PARK FEATURES

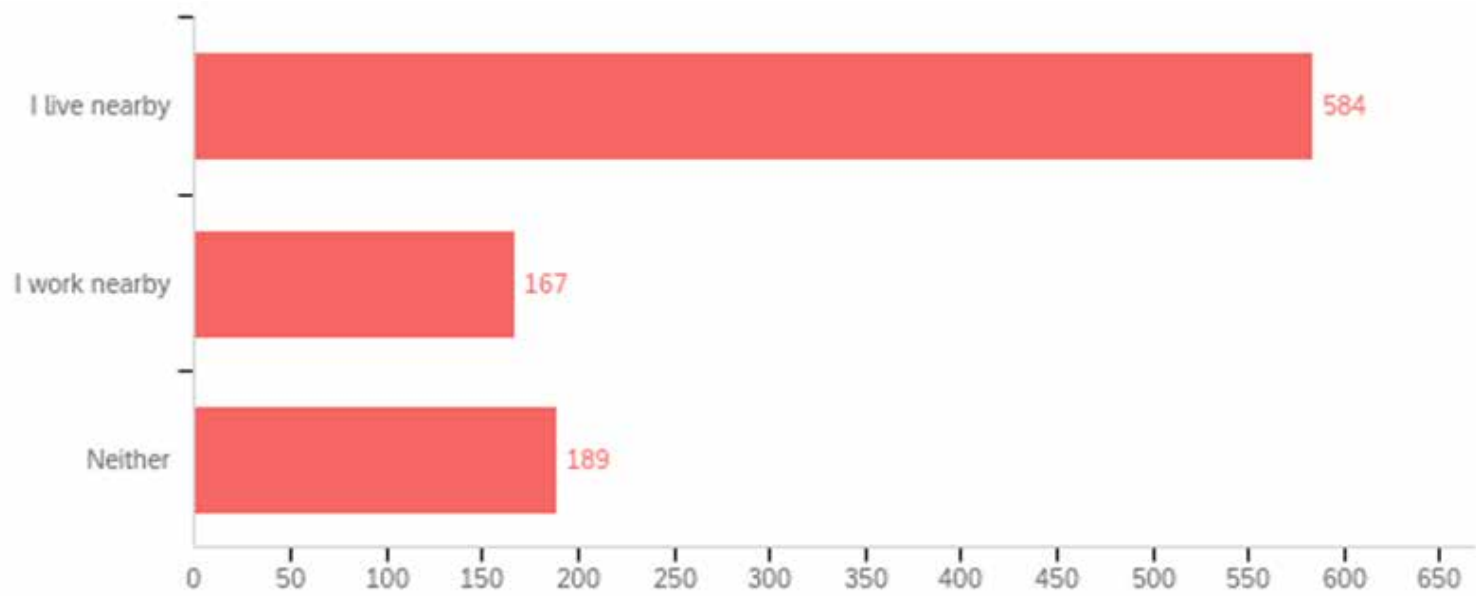
- Water feature / pool
- Hiking hill/overlook
- River access with a kayak rental and boat launch
- Biking, skating, & skateboarding
- Food truck court



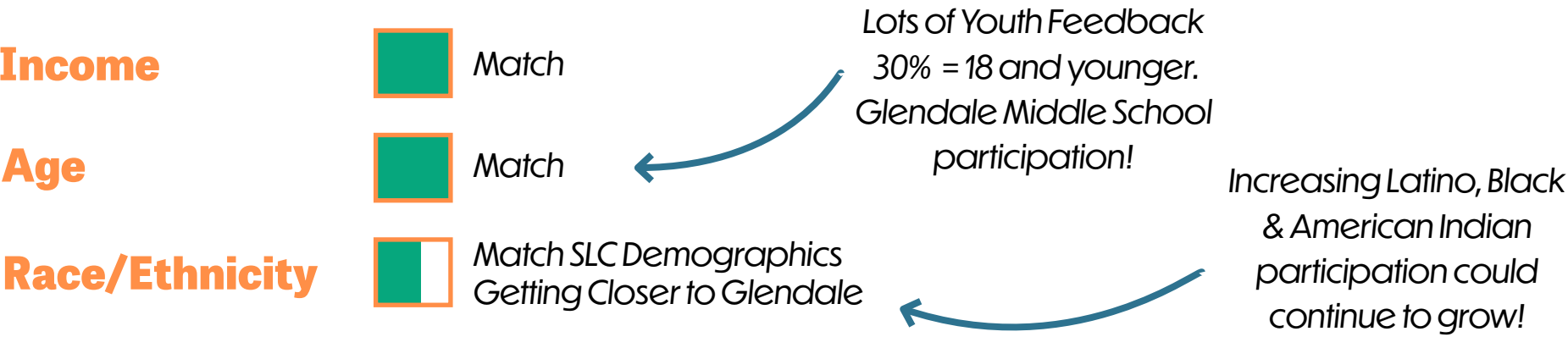
Online Survey

Who is participating?

Q 7- How close do you live or work to Glendale Park?



Demographics Match those of Glendale



Support for Mission & Goals

Mission Statement

With characteristics that celebrate and preserve community, culture and diversity, **Glendale Regional Park** will be a neighborhood and regional attraction that makes nature and recreation within an arm's reach while improving the natural resources for current and future generations of Westside.

Goals

1

Community-led:
Glendale Regional Park is a community-led park which creates a sense of belonging and ownership, providing social connections, features and services that interest the Westside community. The park reflects the neighborhood bonds formed by Glendale's culture, history, buildings and public spaces.

2

Community Services & Programming:
Glendale Regional Park is the neighborhood's green community center, providing tangible benefits and services such as access to nature, outdoor recreation, healthy lifestyle options, and affordable classes, events and entertainment.

3

Community Activation & Park Safety:
The park is a dynamic destination which is activated by the community, creating a safe and welcoming environment. Park programming is an organic expression of Westside culture, emerging from community organizations and engaging local businesses.

4

Regional Attraction:
Glendale Regional Park is a community node, a focal point along the Jordan River Parkway and surrounding regional park system that provides connectivity to nearby public lands, trails and river recreation. It hosts regional attractions that offer unique experiences in the city, inviting the larger community to experience the culture of the Glendale neighborhood.

5

Access to nature:
Glendale Regional Park is an ecological park that celebrates the Jordan River Parkway as one of the city's greatest environmental treasures. The park creates spaces for meaningful interactions with nature in the neighborhood's backyard, addressing "nature deficit disorder" by providing opportunities for free recreational activities that are nearby and accessible to all.

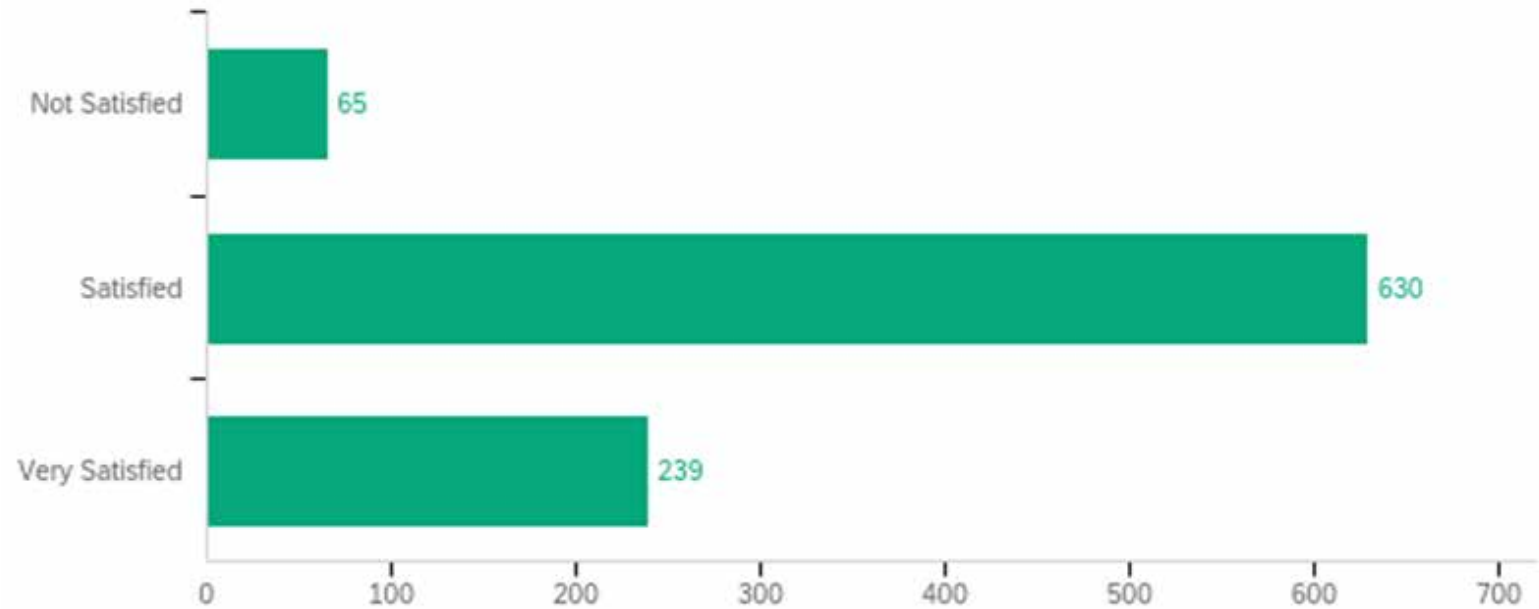
6

Environmental quality:
With its proximity to the river, the park builds upon existing natural assets, creating an ecological park of vegetation, increased urban forest and green infrastructure that mitigates local pollutants and improves water quality in the Jordan River. The park is an oasis in an arid urban environment, absorbing carbon, mitigating Salt Lake City's challenging air pollution and reducing the effects of urban heat.

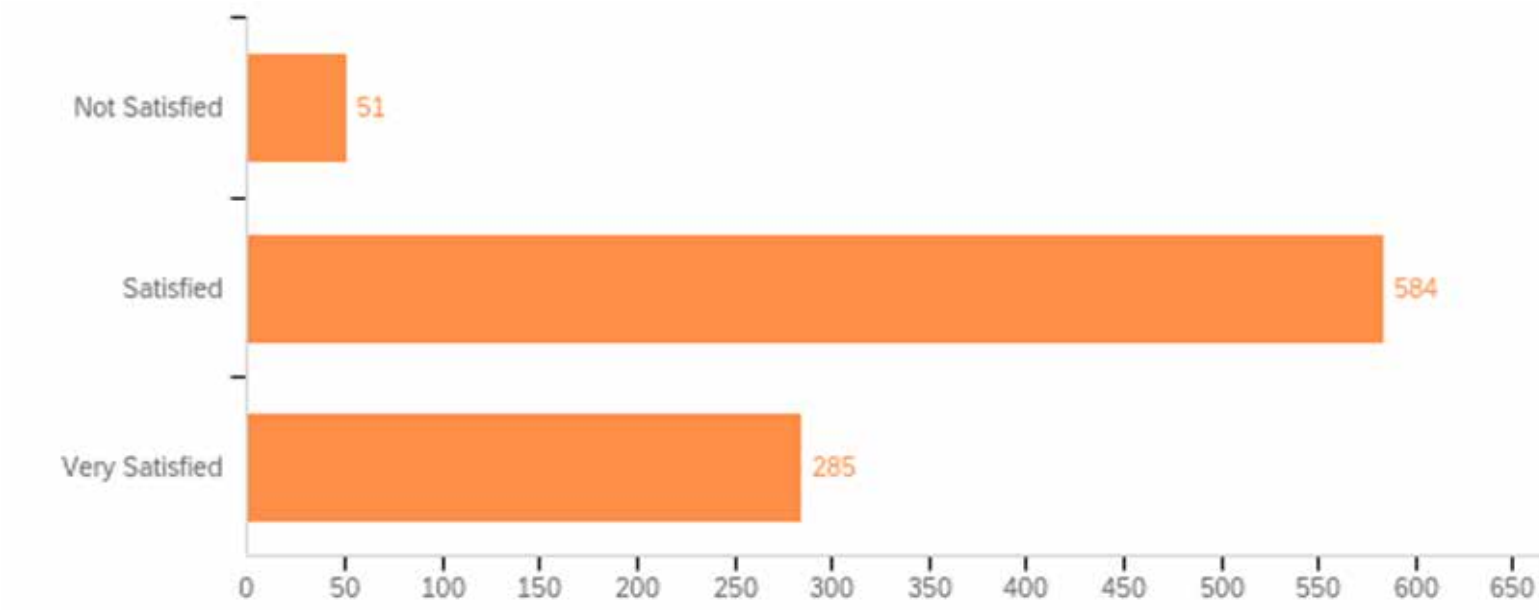
7

Environmental Justice:
The park will enhance local environmental quality, simultaneously increasing environmental justice, health and quality of life for local residents.

Q1- How satisfied are you with the draft project mission statement?



Q3- How satisfied are you with these draft goals?



Higher Interest Features

* Indicates popular features from both in-person open house and online survey.

Hiking & Biking *



Swimming/Outdoor Pool *



Skateboarding Features *



Riverside Features *



Community Plaza with Concessions



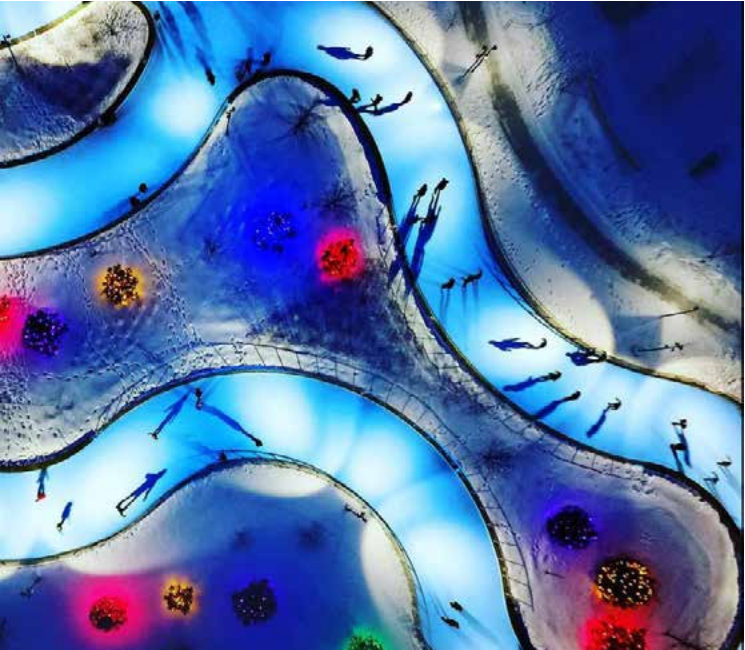
Food Trucks *



Multi-Use Sports Court



Ice & Roller Skating Ribbon



Themes Online Survey Feedback

Active Gathering & Local Events



Plaza for food trucks, concessions & festivals



1,000-5,000 person event
(Like Friendly Island Tongan Festival)

#1 Choice for Gathering

#1 Choice for Fitness & Sports

#1 Choice for Event Size

Active & All Ages Features



All-ages Play
(For adults too!)



Multi-Use Sports Court



All-ages Climbing & Bouldering

#2 Choice for Playgrounds

#1 Choice for Playgrounds

#3 Choice for Playgrounds

#1 Choice for Water Features

Inclusive



Adaptive / Inclusive Playground

Bright & Playful



Colorful Industrial Playground



Artful Interactive Fountain

The Great Outdoors

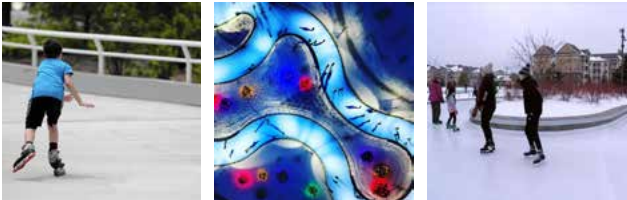
Top Features - Online Survey



- 3 Community Plaza & Concessions Update



- 5 Skating Ribbon
Espacio para patinar sobre ruedas y hielo



- 6 Hiking / Biking Tower & Trails
Torre y senderos para caminatas y ciclismo



- 9 Kayak Rental Station
Estación de alquiler de kayaks y lancha



- 12 Riverside Boardwalk
Paseo marítimo junto al río



- 13 Water Play Feature
Función de juegos acuáticos y plaza



The Glendale Green

Top Features - Online Survey



- 3

Food Truck Court
Patio de camiones de comida
- 16

Dog Park
Parque para perros
- 10

Overlook, Hiking & Biking Paths
Cerro con vista y rutas de senderos y ciclismo
- 11

Skate Area
Zona de Skate / patinaje
- 12

Flex Lawn & Small Performance Stage
Césped flexible con teatro chico
- 13

Outdoor Pool
Piscina al aire libre
- 14

Kayak Rental & Enhanced Boat Dock
Muelle