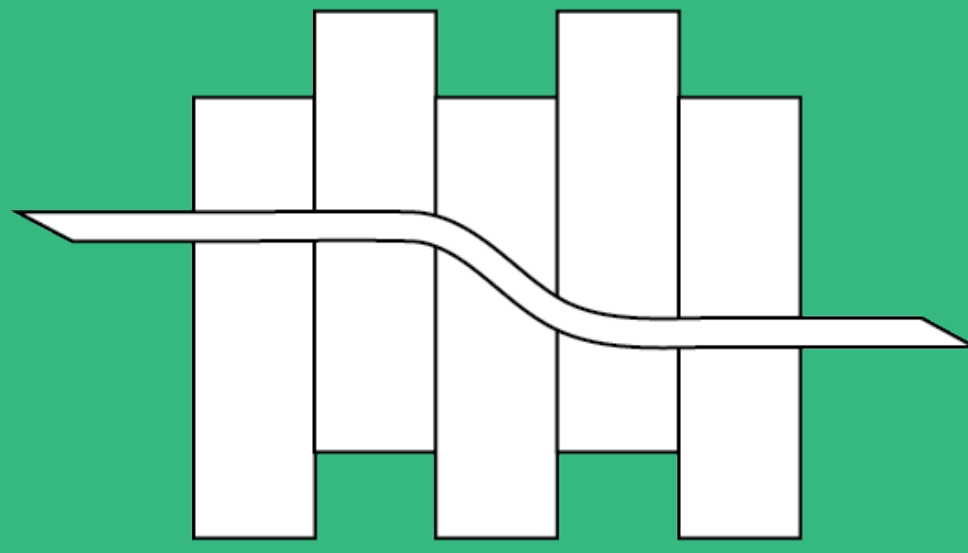


# 600/700 North

Mobility, Safety, and Transit  
Improvements Study



## 600/700 North Demonstration Project

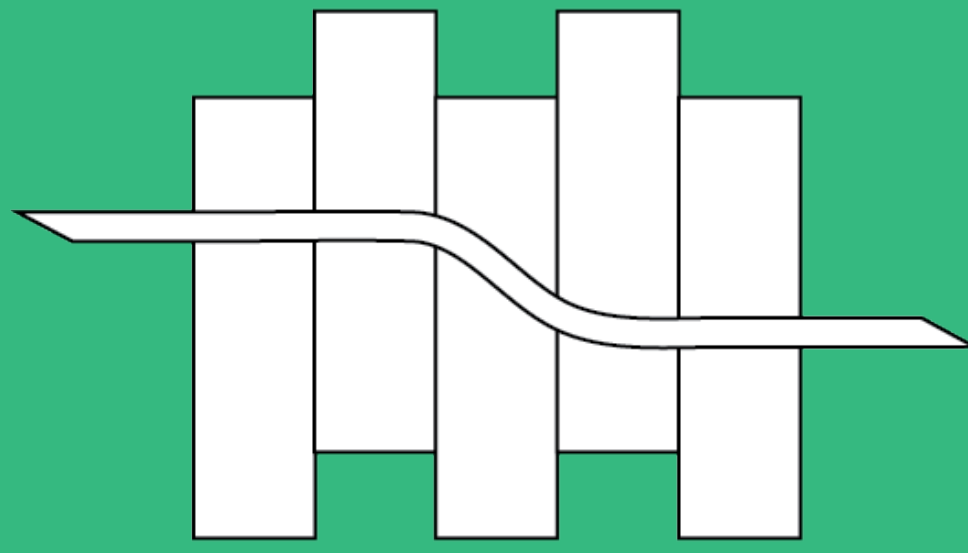
Welcome to the 600/700 North Demonstration Project!

The **600/700 North Mobility, Safety, and Transit Improvements Study** Stakeholder Committee, the Project Team, and community members built this **temporary project** to demonstrate potential ways to achieve some of our Corridor Goals.

Explore the demonstration project to learn about our goals and find more information at the project website: **<https://www.slc.gov/transportation/600north/>**

# 600/700 North

Mobility, Safety, and Transit  
Improvements Study



## CORRIDOR GOAL

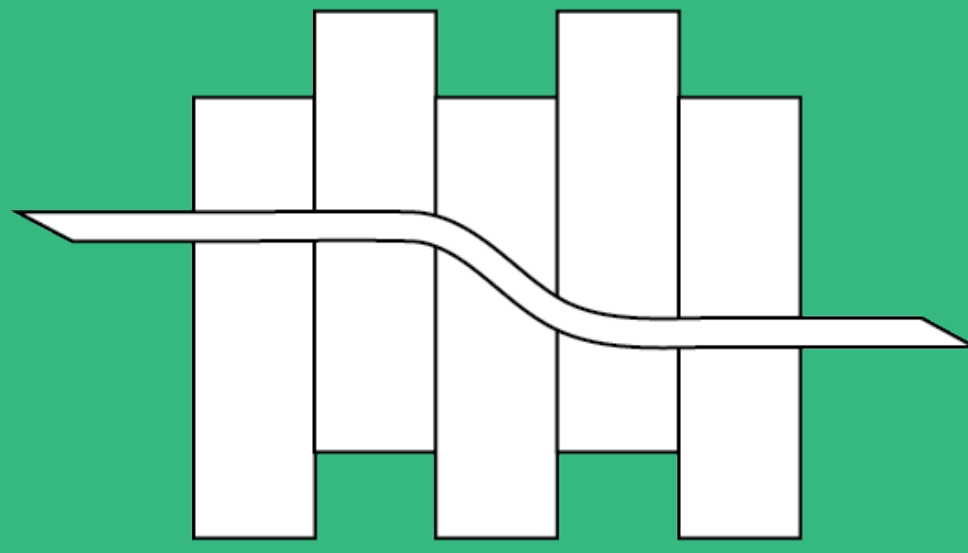
# Link people and neighborhoods across 600/700 North

The demonstration project extends the pedestrian space on 600 North to **shorten the crossing** and provides a **median refuge**. This minimizes the amount of time pedestrians are exposed to vehicles and improves visibility, overall improving safety.



# 600/700 North

Mobility, Safety, and Transit  
Improvements Study



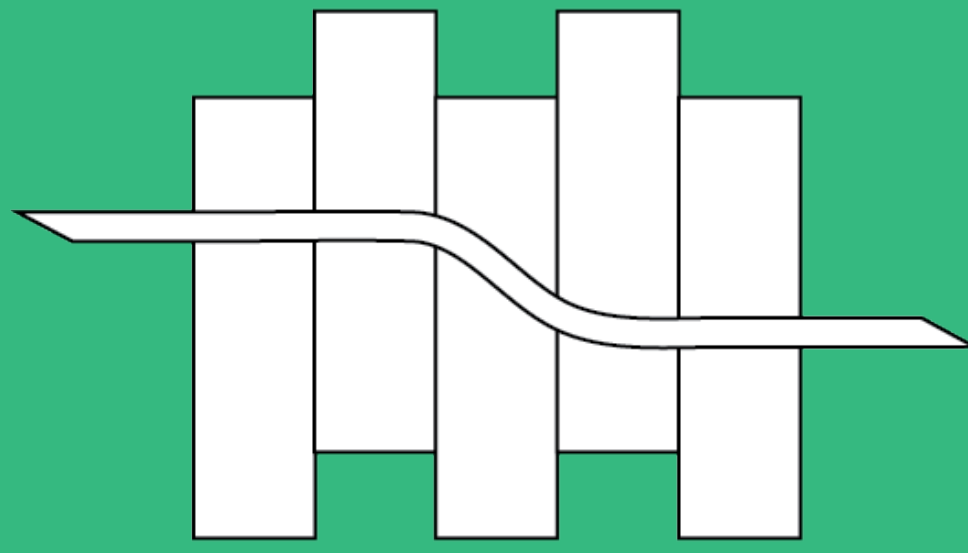
## CORRIDOR GOAL

# Calm traffic to create a safe corridor

Lower vehicle speeds are integral to the success of the corridor - we know that the frequency and severity of crashes are reduced at lower speeds. The demonstration project **narrows the roadway**, inserts a **median**, and provides **human-scale** public space alongside the roadway – proven ways to slow traffic.

# 600/700 North

Mobility, Safety, and Transit  
Improvements Study



## CORRIDOR GOAL


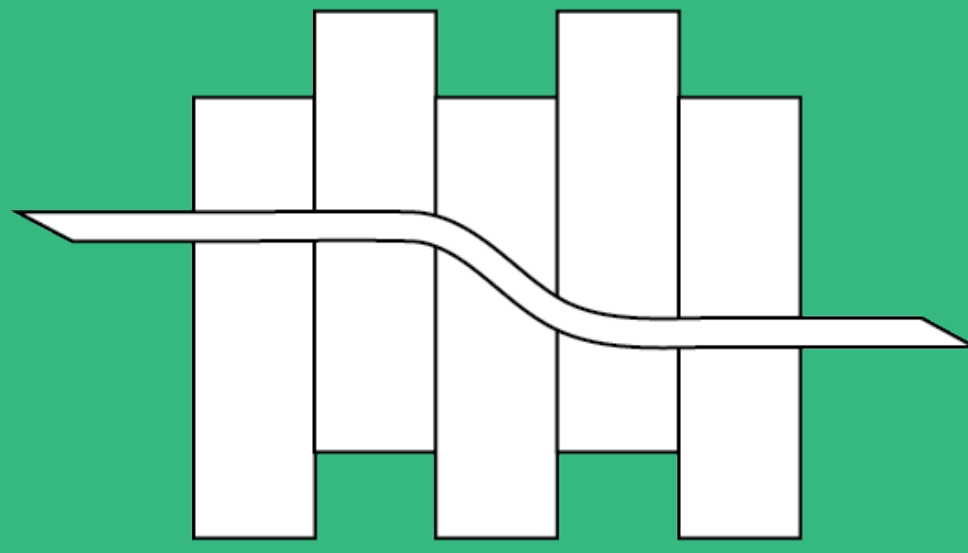
**Create a beautiful street  
with great places reflecting  
neighborhood pride**

The demonstration project transforms a part of the roadway into a **public plaza**. A street painting **celebrates the Rose Park and Fairpark neighborhoods** with stenciled roses in the crosswalk and bike lane. **Log seating** repurposes wood from the recent windstorm.



# 600/700 North

Mobility, Safety, and Transit  
Improvements Study



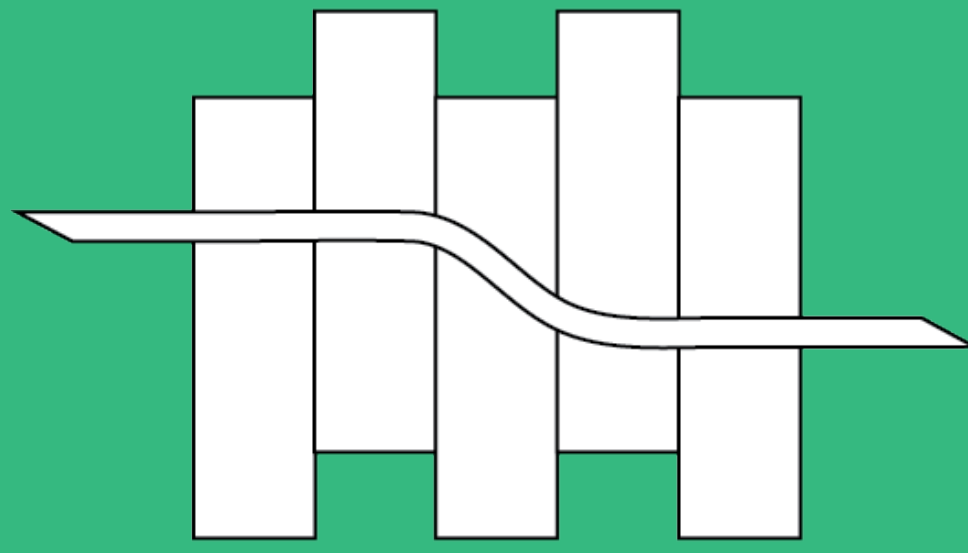
## CORRIDOR GOAL

**Support and shape corridor  
commercial nodes with  
walkable character and  
neighborhood-oriented services**

The demonstration project enhances the 600 North/1200 West neighborhood commercial node with **improved active transportation** and **space for food trucks and neighborhood gathering**.

# 600/700 North

Mobility, Safety, and Transit  
Improvements Study



## CORRIDOR GOAL

**Improve the safety, consistency,  
and comfort of east-west bicycle  
travel in the project area**

The demonstration project **protects the bike lanes** on 1200 West and 600 North with delineators as cyclists pass through the intersection. A **bike box** provides space for cyclists waiting to cross 600 North.