

 CONSTRUCTION SITE LOCATIONS

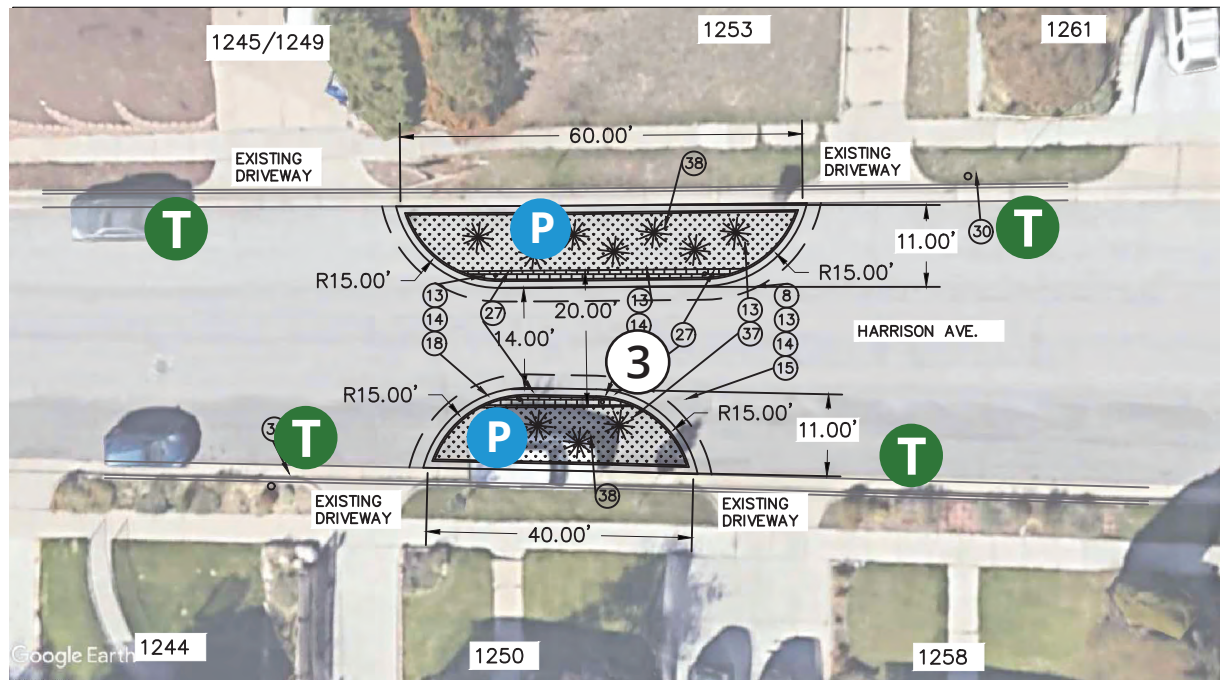
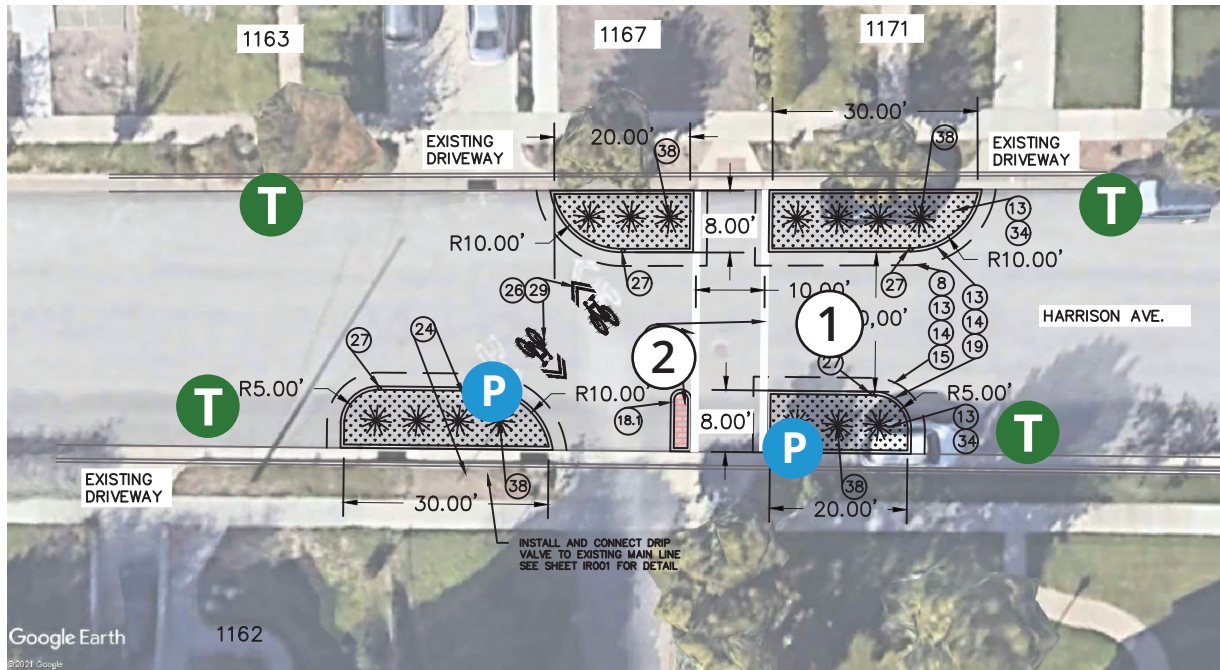


# HARRISON AVENUE

*McClelland Trail & Neighborhood  
Street Livability Improvements Project*



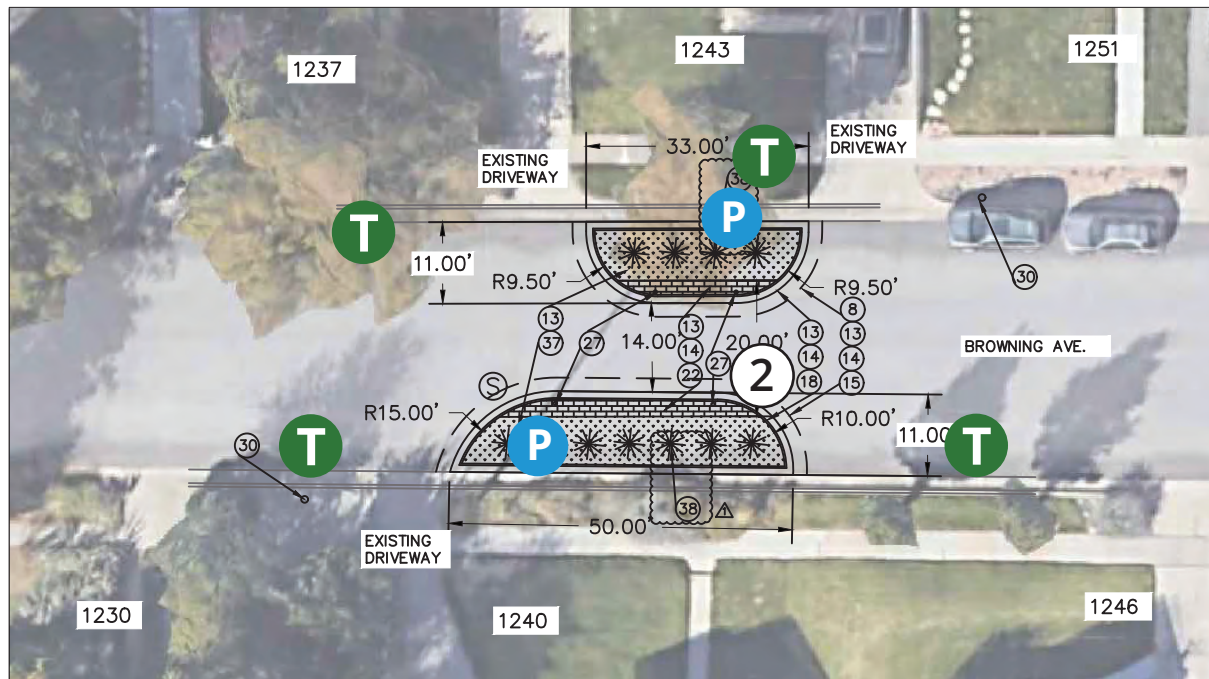
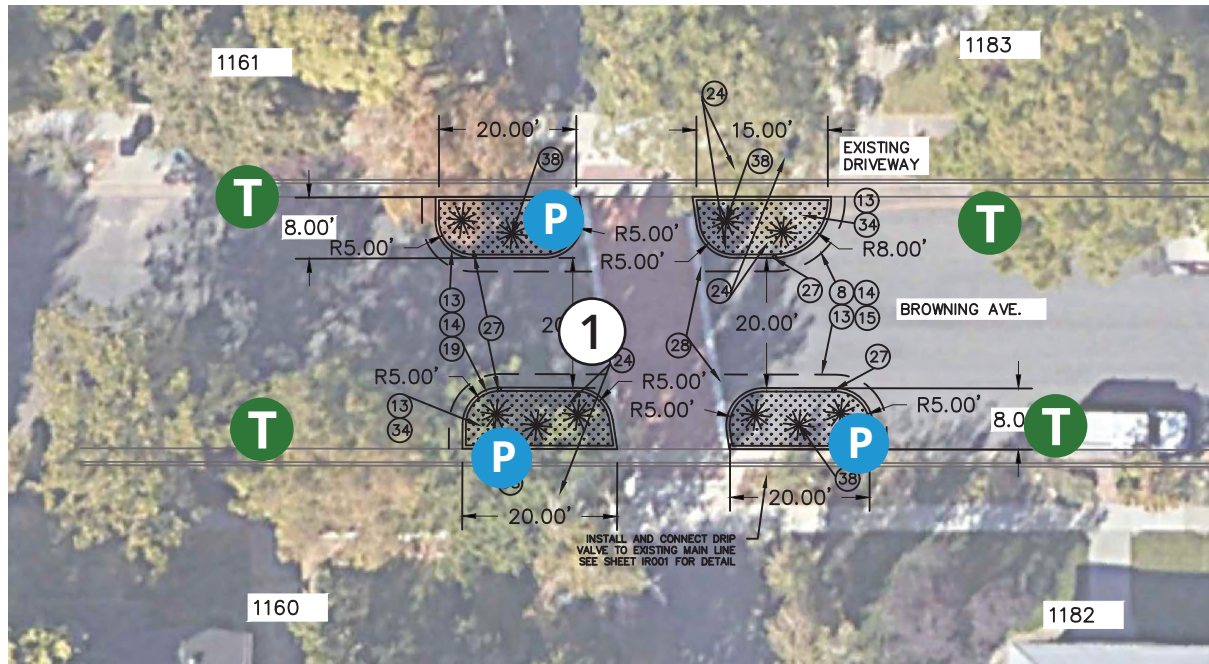
**Wider Park Strips,  
Narrower Streets,  
Landscaped**



*April 2023 - Final Plan*

- ① Narrowed to 20' wide.
- ② Striped crosswalk & better trail entrance/exit
- ③ Narrowed to 14' wide, one slow car at a time.
- P Public street parking in front of 1162, 1167, 1171, 1174, 1250, & 1253 East will be partially or fully repurposed to slow traffic and/or meet crosswalk standards.
- T If space for trash pickup is replaced by traffic calming, residents are asked to please place cans to the east or west.





## BROWNING AVENUE

*McClelland Trail & Neighborhood  
Street Livability Improvements Project*



## Wider Park Strips, Narrower Streets, **Landscaped**

- ① Narrowed to 20' wide.
- ② Narrowed to 14' wide, one slow car at a time.
- P Public street parking in front of 1160, 1161, 1182, 1240, 1243, & 1246 East will be partially or fully repurposed to slow traffic and/or meet crosswalk standards.
- T If space for trash pickup is replaced by traffic calming, residents are asked to please place cans to the east or west.

April 2023 - Final Plan

*McClelland Trail & Neighborhood  
Street Livability Improvements Project*

*McClelland Trail & Neighborhood  
Street Livability Improvements Project*

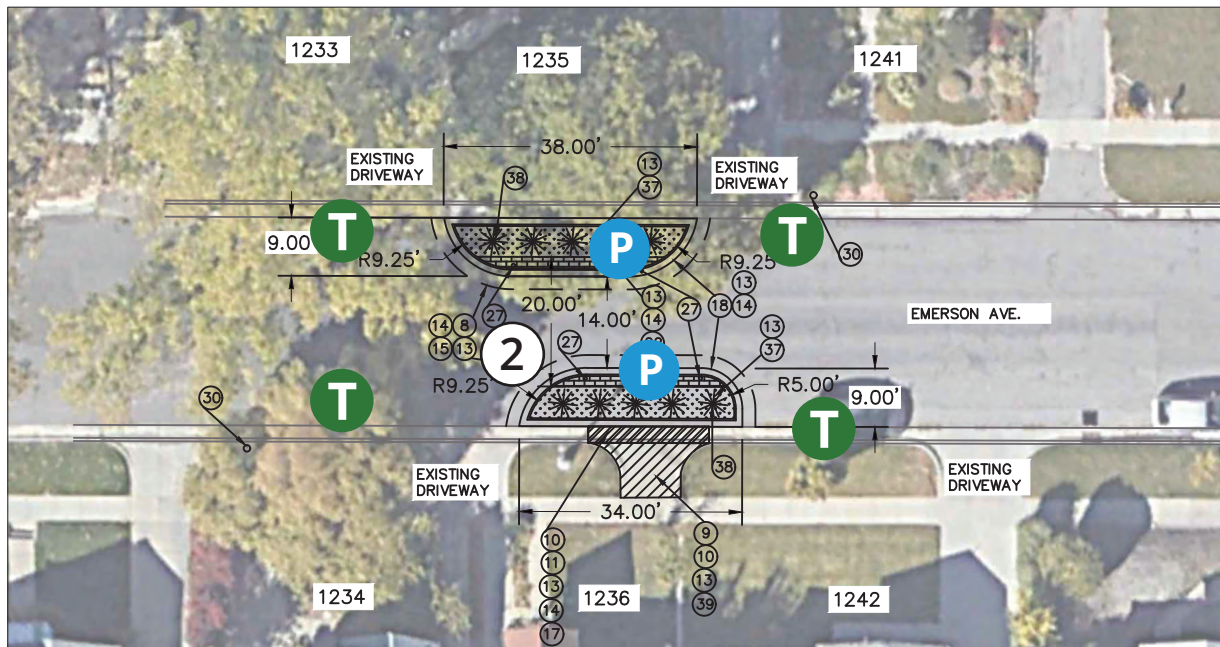
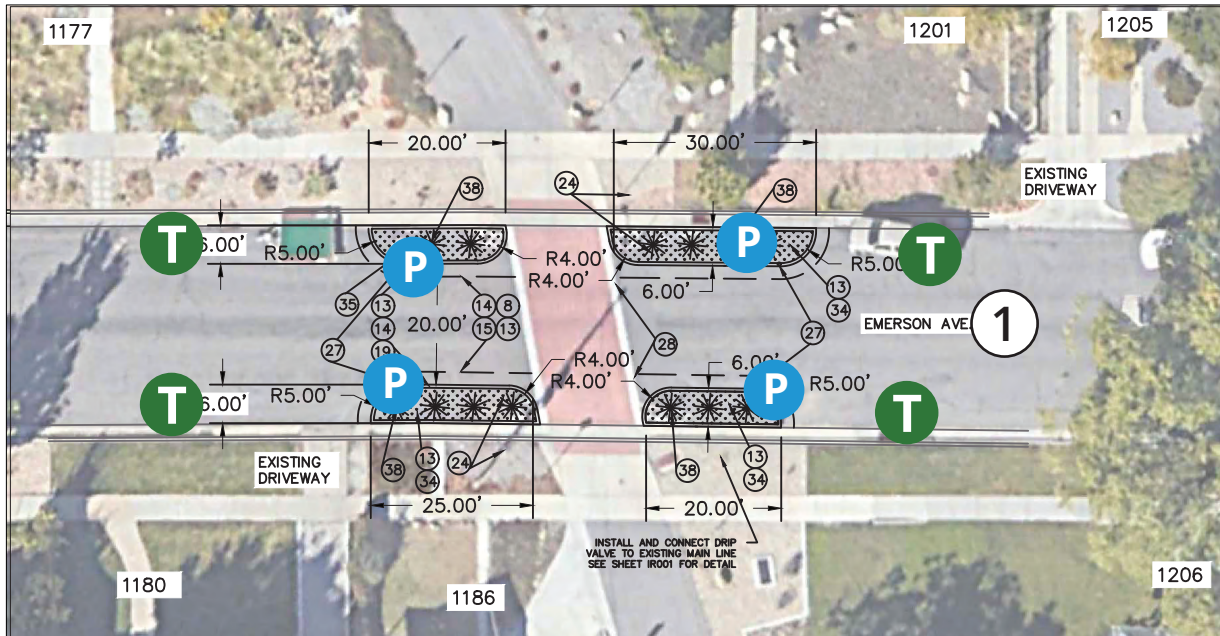
- .....



## Wider Park Strips, Narrower Streets Concrete Only

April 2023 - Final Plan





April 2023 - Final Plans

# EMERSON AVENUE

*McClelland Trail & Neighborhood  
Street Livability Improvements Project*



Wider Park Strips,  
Narrower Streets,  
**Landscaped**

- ① Narrowed to 20' wide.
- ② Narrowed to 14' wide, one slow car at a time.
- P Public street parking in front of 1177, 1186, 1201, 1206, 1235, 1236, & 1242 East will be partially or fully repurposed to slow traffic and/or meet crosswalk standards.
- T If space for trash pickup is replaced by traffic calming, residents are asked to please place cans to the east or west.

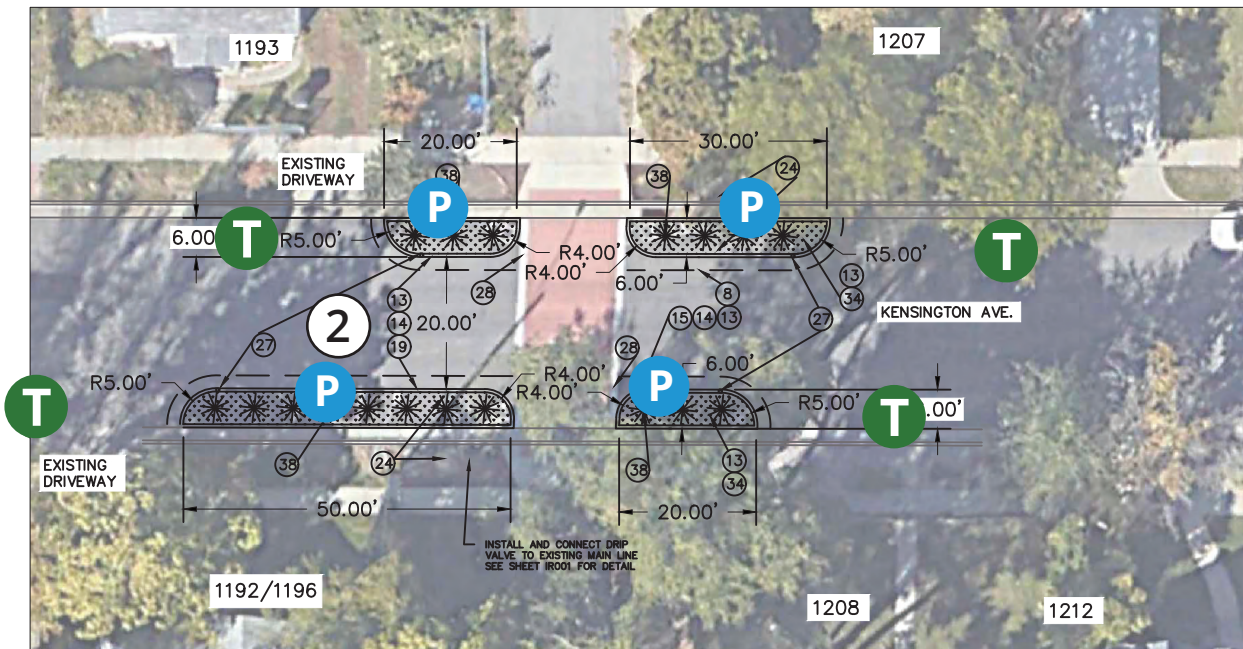
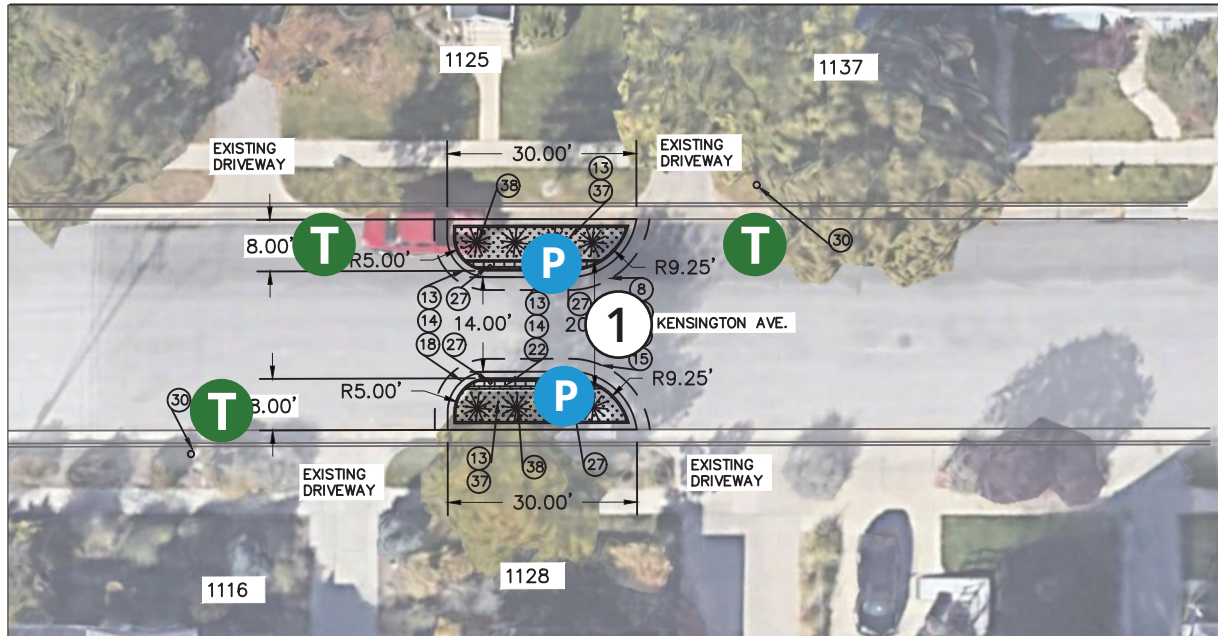


# KENSINGTON AVENUE

*McClelland Trail & Neighborhood  
Street Livability Improvements Project*



Wider Park Strips,  
Narrower Streets,  
**Landscaped**



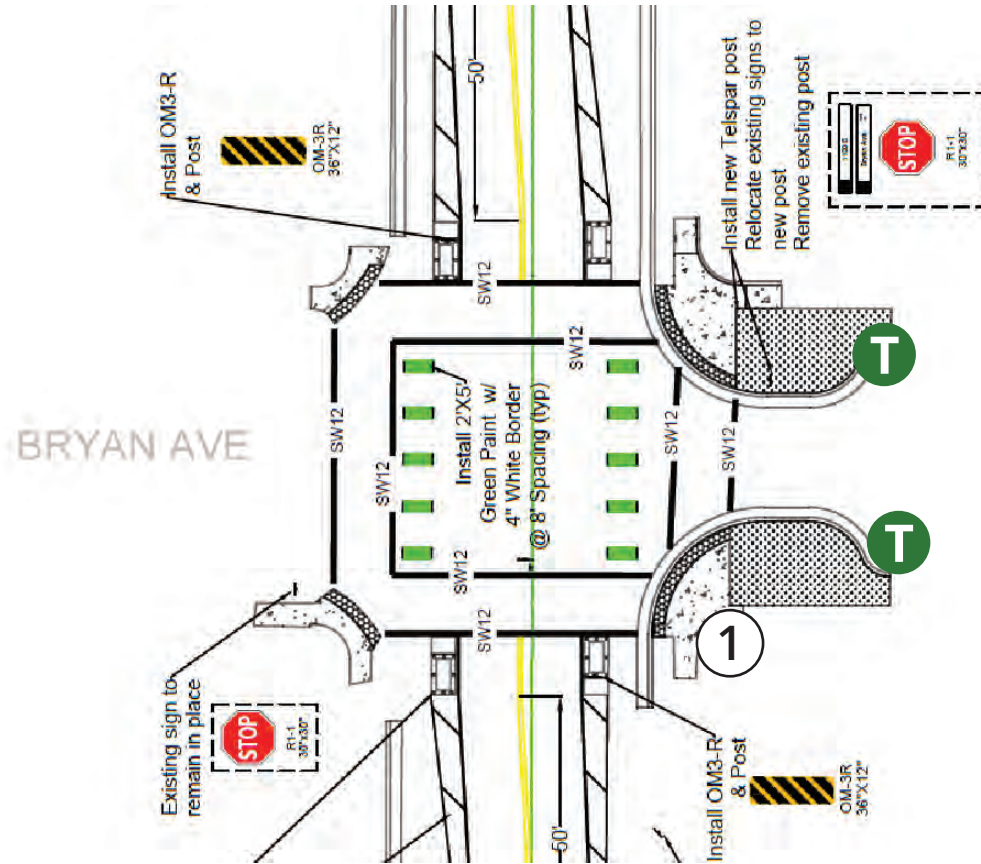
*April 2023 - Final Plan*

- ① Narrowed to 14' wide, one slow car at a time.
- ② Narrowed to 20' wide.
- P Public street parking in front of 1125, 1128, 1192, 1193, 1207, & 1208 East will be partially or fully repurposed to slow traffic and/or meet crosswalk standards.
- T If space for trash pickup is replaced by traffic calming, residents are asked to please place cans to the east or west.



# BRYAN AVENUE

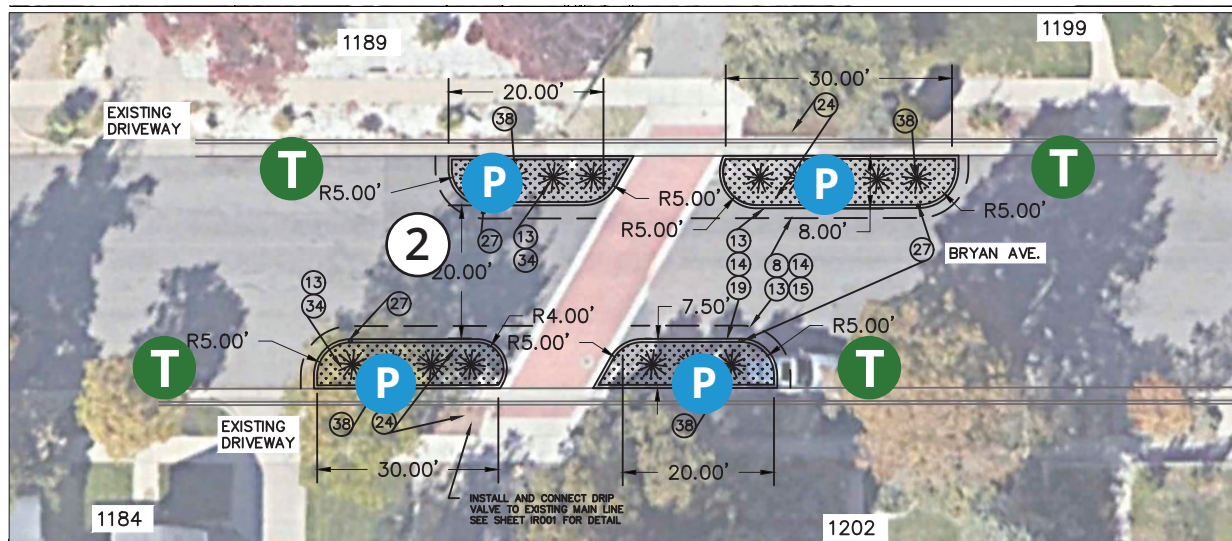
*McClelland Trail & Neighborhood Street Livability Improvements Project*



Wider Park Strips,  
Narrower Streets  
**Green Stormwater  
Infrastructure &  
Landscaped**



Wider Park Strips,  
Narrower Streets  
**Landscaped**



*April 2023 - Final Plan*

- ① Entrance to street narrowed to 21' wide; green stormwater infrastructure and landscaping added to wider park strips.
- ② Narrowed to 20' wide.
- P Public street parking in front of 1155 S 1100 E, and 1184, 1189, 1199, & 1202 East Bryan Ave will be partially repurposed to slow traffic, landscape, and/or meet crosswalk standards.
- T If space for trash pickup is replaced by traffic calming, residents are asked to please place cans to the east or west.